













START Norfolk, VA US

END Fenwick Island, DE US

Total Est. Time:
3 hours, 14 minutes

Total Est. Distance:
148.95 miles

Maneuvers	Distance
 1: Start out going NORTHEAST on ST PAULS BLVD toward E CITY HALL AVE.	<0.1 miles
 2: Turn RIGHT onto E CITY HALL AVE.	0.2 miles
 3: Merge onto I-264 E toward VA BEACH / NAVAL BASE.	4.5 miles
 4: Merge onto I-64 W / HAMPTON ROADS BELT via the exit on the LEFT toward RICHMOND.	2.2 miles
 5: Merge onto US-13 N via EXIT 282 toward CHESAPEAKE BAY / BRIDGE-TUNNEL (Portions toll).	66.7 miles
 6: US-13 N becomes CHARLES M LANKFORD JR MEMORIAL HWY (Crossing into MARYLAND).	25.8 miles
 7: CHARLES M LANKFORD JR MEMORIAL HWY becomes OCEAN HWY / US-13 N.	4.4 miles
 8: Take the US-113 N ramp toward SNOW HILL / OCEAN CITY.	0.1 miles
 9: Turn SLIGHT RIGHT onto US-113 N / WORCESTER HWY. Continue to follow US-113 N.	31.3 miles
 10: Take the MD-90 E ramp toward OCEAN CITY.	0.4 miles
 11: Merge onto MD-90.	7.4 miles

