










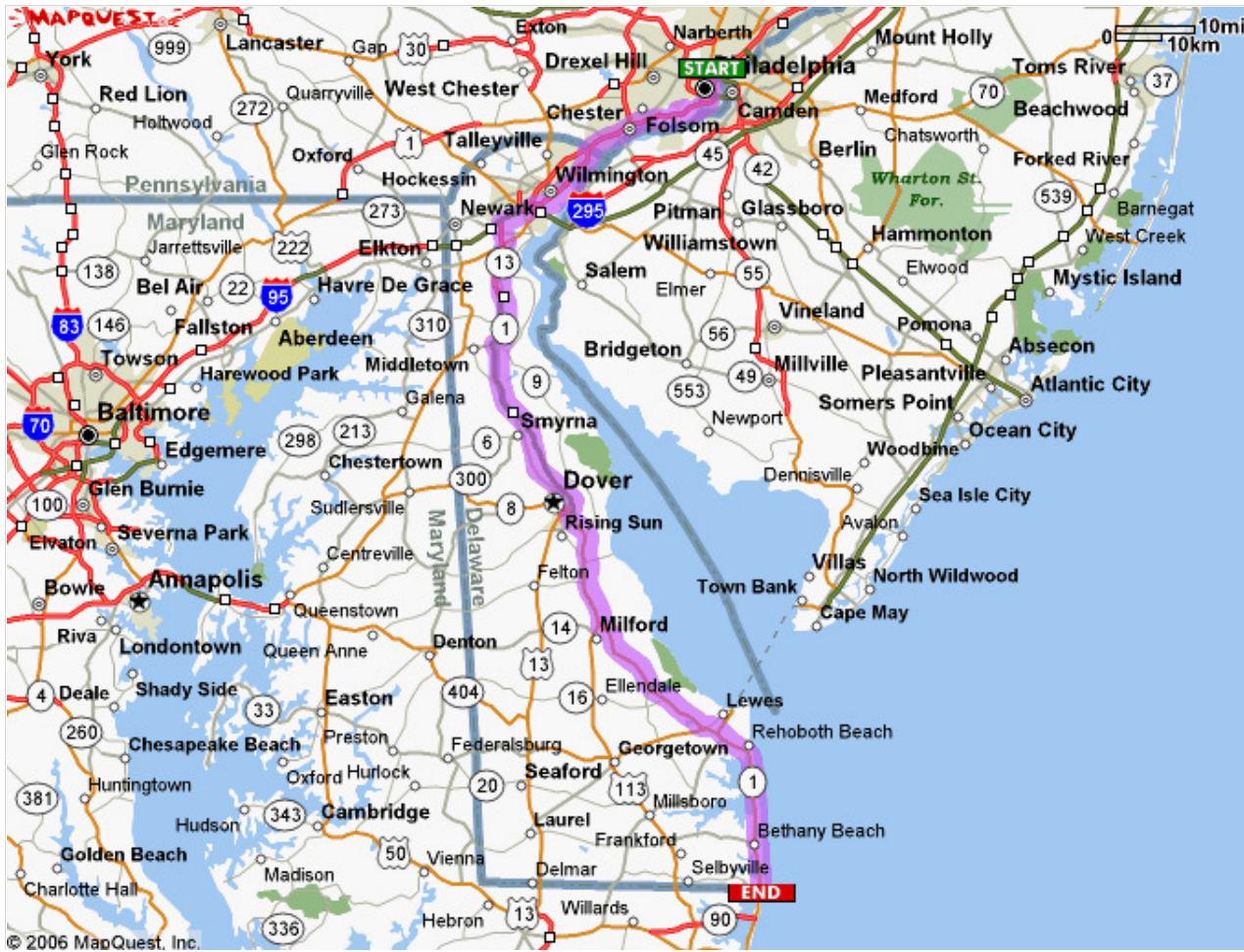

**START Philadelphia, PA US**
**END Fenwick Island, DE US**
**Total Est. Time:**  
2 hours, 48 minutes

**Total Est. Distance:**  
138.08 miles

Maneuvers	Distance
 <b>1:</b> Start out going EAST on S PENN SQ toward S BROAD ST / AVENUE OF THE ARTS / PA-611.	<0.1 miles
 <b>2:</b> Turn RIGHT onto S BROAD ST / AVENUE OF THE ARTS / PA-611. Continue to follow S BROAD ST / PA-611 S.	3.4 miles
 <b>3:</b> Merge onto I-95 S via the ramp on the LEFT toward INTERNATIONAL AIRPORT.	16.8 miles
 <b>4:</b> Merge onto I-495 S via EXIT 11 toward PORT OF WILMINGTON / BALTIMORE (Crossing into DELAWARE).	11.6 miles
 <b>5:</b> I-495 S becomes I-95 S.	3.8 miles
 <b>6:</b> Merge onto DE-1 S via EXIT 4A toward CHRISTIANA / MALL ROAD (Portions toll).	102.1 miles
 <b>7:</b> Make a U-TURN at FARMINGTON ST onto COASTAL HWY / DE-1 N.	<0.1 miles
 <b>8:</b> Turn RIGHT onto E GEORGETOWN ST.	<0.1 miles
 <b>9:</b> End at <b>Fenwick Island, DE US</b>	

**Total Est. Time:** 2 hours, 48 minutes  
**Distance:** 138.08 miles

**Total Est.**



All rights reserved. Use Subject to License/Copyright

These directions are informational only. No representation is made or warranty given as to their content, road conditions or route usability or expeditiousness. User assumes all risk of use. MapQuest and its suppliers assume no responsibility for any loss or delay resulting from such use.