













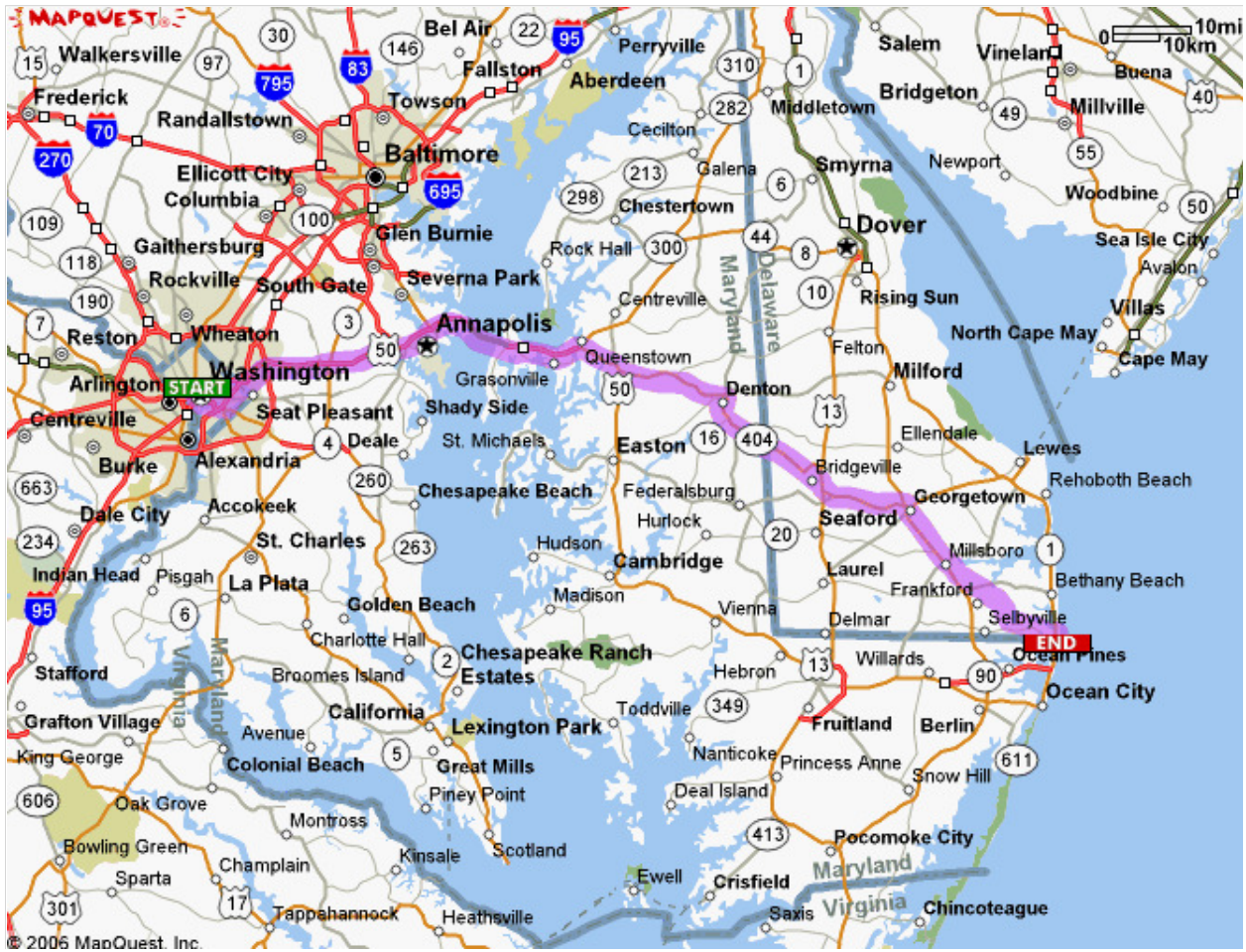

START Washington, DC US

END Fenwick Island, DE US

Total Est. Time:
2 hours, 49 minutes

Total Est. Distance:
132.40 miles

Maneuvers	Distance
 1: Start out going EAST on E ST NW toward ELLIPSE RD NW.	0.1 miles
 2: E ST NW becomes PENNSYLVANIA AVE NW.	0.5 miles
 3: Turn RIGHT onto 9TH ST NW.	0.7 miles
 4: Merge onto I-395 N via the ramp on the LEFT toward I-295.	0.2 miles
 5: Merge onto I-295 S via the exit on the LEFT.	1.1 miles
 6: Take SOUTHEAST FWY toward PENNSYLVANIA AVENUE.	0.7 miles
 7: Merge onto PENNSYLVANIA AVE SE.	0.6 miles
 8: Turn SLIGHT LEFT onto FAIRLAWN AVE SE.	<0.1 miles
 9: Merge onto DC-295 N (Crossing into MARYLAND).	3.7 miles
 10: Merge onto US-50 E toward ANNAPOLIS / RICHMOND (Portions toll).	45.4 miles
 11: Merge onto US-50 E / OCEAN GTWY toward OCEAN CITY.	6.9 miles
 12: Turn LEFT onto MD-404 / QUEEN ANNE HWY / WYE MILLS-QUEEN ANNE RD. Continue to follow MD-404 E (Crossing into DELAWARE).	29.6 miles



All rights reserved. Use Subject to License/Copyright

These directions are informational only. No representation is made or warranty given as to their content, road conditions or route usability or expeditiousness. User assumes all risk of use. MapQuest and its suppliers assume no responsibility for any loss or delay resulting from such use.